

LOCATION MAP

NTS

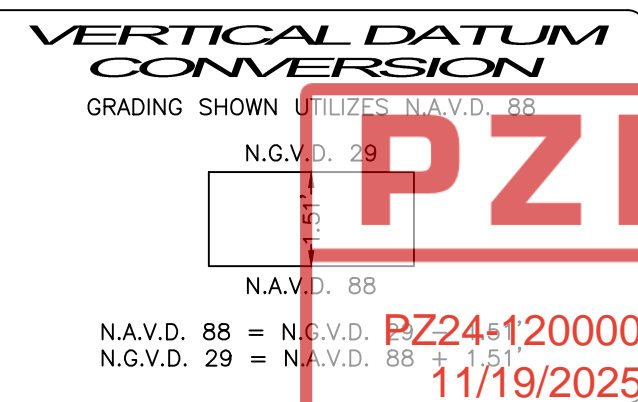
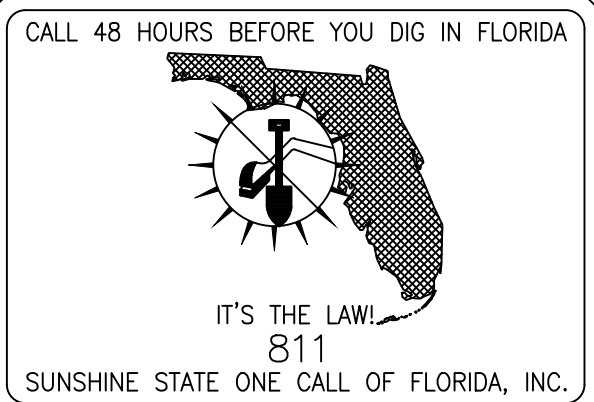
LEGEND:	
	PROPOSED ELEVATION (NAVD)
	EXISTING ELEVATION (NAVD)
	PROPOSED ELEVATION CATCH BASIN
	PROPOSED PLUG
	TEE
	WATER METER
	DOUBLE DETECTOR CHECK W/ WAFER
	REDUCED PRESSURE BACKFLOW PREVENTER
	DIRECTIONAL FLOW ARROW AND GRAVITY SEWER
	PROPOSED MANHOLE
	WATER MAIN
	SANITARY FORCE MAIN VALVE
	FIRE HYDRANT
	SIAMESE CONNECTION
	CLEANOUT
	EDGE OF PROPOSED PAVEMENT (ASPHALT)
	DIRECTION OF SURFACE DRAINAGE
	SAMPLE POINT
	EXIST. WATER MAIN
	EXIST. UTILITY LINE TO BE ABANDONED IN PLACE

FLOOD ZONE "AE" ELEV (7.0) NAVD
ON FIRM MAP #1201100378 J, DATED DECEMBER 31, 2019
BROWARD COUNTY FUTURE 100 YEAR
3 DAY CONTOUR= ELEV. (5.5) NAVD
DESIGN FLOOD ELEVATION 100 YEAR 3 DAY STORM= ELEV. (X.XX) NAVD
AVERAGE WET SEASON WATER LEVEL= ELEV. (2.5) NAVD


GRADING AND DRAINAGE NOTES:

- ALL CONSTRUCTION SHALL CONFORM TO THE STANDARDS AND SPECIFICATIONS OF THE CITY OF FORT LAUDERDALE.
- PRIOR TO CONSTRUCTION, THE CONTRACTOR SHALL GIVE TIMELY NOTIFICATION TO ALL UTILITY COMPANIES WITH FACILITIES IN THE AREA.
- THE CONTRACTOR SHALL TAKE ALL NECESSARY PRECAUTIONS TO SAFEGUARD ALL EXISTING STRUCTURES, UTILITIES, AND SURVEY MARKERS.
- ALL STORM DRAINAGE LINE FROM THE BLDG SHALL BE LAID @ 1.0% MINIMUM SLOPE UNLESS NOTED OTHERWISE ON PLANS.
- CLEANOUTS ON STORM DRAINAGE LINES ARE TO BE ADJUSTED TO BE FLUSH W/ FINISHED GRADE.
- CONTRACTOR SHALL PROVIDE FITTINGS (WYES, TEE, REDUCERS, ETC.) AS REQUIRED TO FURNISH A COMPLETE WORKING SYSTEM BASED ON THE LAYOUT SHOWN ON THESE PLANS.
- LANDSCAPED AREAS SHALL BE GRADED TO DRAIN TO THE CATCH BASIN INLETS. FIELD ADJUST GRADING AS REQUIRED.
- SITE UTILITY CONTRACTOR SHALL COORDINATE WITH THE BUILDING PLUMBING CONTRACTOR FOR EXACT LOCATION OF CONNECTION POINTS BETWEEN THE BUILDING AND SITE WATER, SEWER AND DRAINAGE LINES (VERTICALLY AND HORIZONTALLY).
- RECTANGULAR CATCH BASIN AND YARD DRAIN GRATES SHALL BE INSTALLED SUCH THAT THE LONG AXIS OF GRATE PARALLELS THE CLOSEST ADJACENT WALK, BLDG., DRIVE WAY, PROPERTY LINE, OR ROADWAY.
- COORDINATE LOCATION IN FIELD OF ALL CATCH BASINS & YARD DRAINS WITH LANDSCAPE CONTRACTOR TO AVOID CONFLICTS.
- CENTERLINE OF YARD DRAINS @ BASE OF DOWN SPOUTS MUST ALIGN WITH CENTERLINE OF DOWN SPOUT PRIOR TO FINAL ACCEPTANCE BY OWNER. REFERENCE ARCH. PLANS FOR EXACT LOCATION OF DOWN SPOUTS.
- SLOPE ON SIDEWALKS SHALL NOT EXCEED 5% SLOPE IN DIRECTION OF TRAVEL OR 2% CROSS SLOPE. NOTIFY ENGINEER PRIOR TO CONSTRUCTION OF ANY GRADING THAT DOES NOT COMPLY WITH THIS REQUIREMENT.
- SLOPE IN HANDICAP PARKING AND ACCESS AISLES SHALL NOT EXCEED 2% CROSS SLOPE. NOTIFY ENGINEER PRIOR TO CONSTRUCTION OF ANY GRADING THAT DOES NOT COMPLY WITH THIS REQUIREMENT.
- SLOPE IN CROSSWALKS SHALL NOT EXCEED 2% CROSS SLOPE. NOTIFY ENGINEER PRIOR TO CONSTRUCTION OF ANY GRADING THAT DOES NOT COMPLY WITH THIS REQUIREMENT.
- SURVEY INFORMATION BASED ON POLICE LAND SURVEYORS, INC. DATED JUNE 22, 2024.
- ELEVATIONS SHOWN ARE NAVD88.
- FINAL RIM ELEVATIONS SHALL BE FIELD ADJUSTED TO MATCH SLOPE OF PROPOSED PAVEMENT.
- FINAL RIM ELEVATIONS FOR THE DRAINAGE STRUCTURES WITHIN THE GARAGE TO BE BASED ON ARCHITECT'S GRADING PLAN.
- **19. DRAINAGE WELLS TO BE DRILLED IN THE ORDER THAT THEY ARE NUMBERED ON PLANS UNTIL TOTAL CAPACITY OF EACH GPM IS MET. WELL CAPACITY TO BE CONFIRMED WITH ENGINEER AFTER DRILLING EACH DRAINAGE WELL. CONTRACTOR RESPONSIBLE FOR ALLOWING ACCESS AND CLEARANCE FOR DRILLING OF ALL DRAINAGE WELLS UNTIL CAPACITY IS MET.

DRAINAGE LAMPING TO BE PERFORMED
AND WITNESSED BY CITY INSPECTOR
AND ENGINEER OF RECORD.



This document has been digitally
signed and sealed by
Blake M. Kidwell on 08/19/2025.
Printed copies of this document are not
considered signed and sealed.




CONCEPTUAL PAVING, GRADING, & DRAINAGE PLAN

1600 S FEDERAL HIGHWAY
(MIXED-USE PROJECT)
1600 S FEDERAL HIGHWAY
POMPANO BEACH, FLORIDA 33062



Revisions	
1	
2	
3	
4	
5	
6	
7	
8	
9	
10	

Phase:
PERMIT
DOCUMENTS



Scale:	1"=20'	Date:	12/18/24
Job No.	24-1832.00	Plot Date:	08/19/25
Drawn by:	BMK	Sheet No.	C2
Proj. Mgr.	BMK		
Appr. by:	BMK		
		2 of -	